








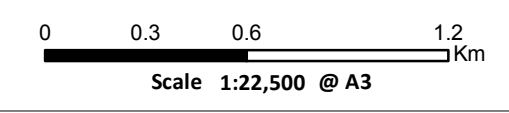


- KEY**
-  Site Boundary
 -  Proposed Turbine Location
 -  Not Included in Site Boundary
 -  Indicative New Access Track
 -  Existing Hagshaw Hill Wind Farm Access Track (to be retained)
 -  Crane Hardstanding
 -  Substation, Control Room & Energy Storage Facility
 -  Indicative Grid Connection Route
 -  Indicative Location of Proposed Collector Substation (to be consented separately)



Hagshaw Hill Wind Farm Repowering

Environmental Impact Assessment Report

Figure 3.12

Indicative Grid Connection Route Plan